



Baltic Sea - Archipelago Sea
KUMLINGE, LAPPO, JURMO, VUOSNAINEN & LYPYRTTI
 KUMLINGE, LAPPO, JURMO, OSNÄS & LYPERTO

2012
 Mercator Projection
 Longitude East from Greenwich

Määräykset ja ohjeet kartan käyttäjille
 For regulations and instructions for users of the chart
 For regulations of international symbols and abbreviations see IHO S-57

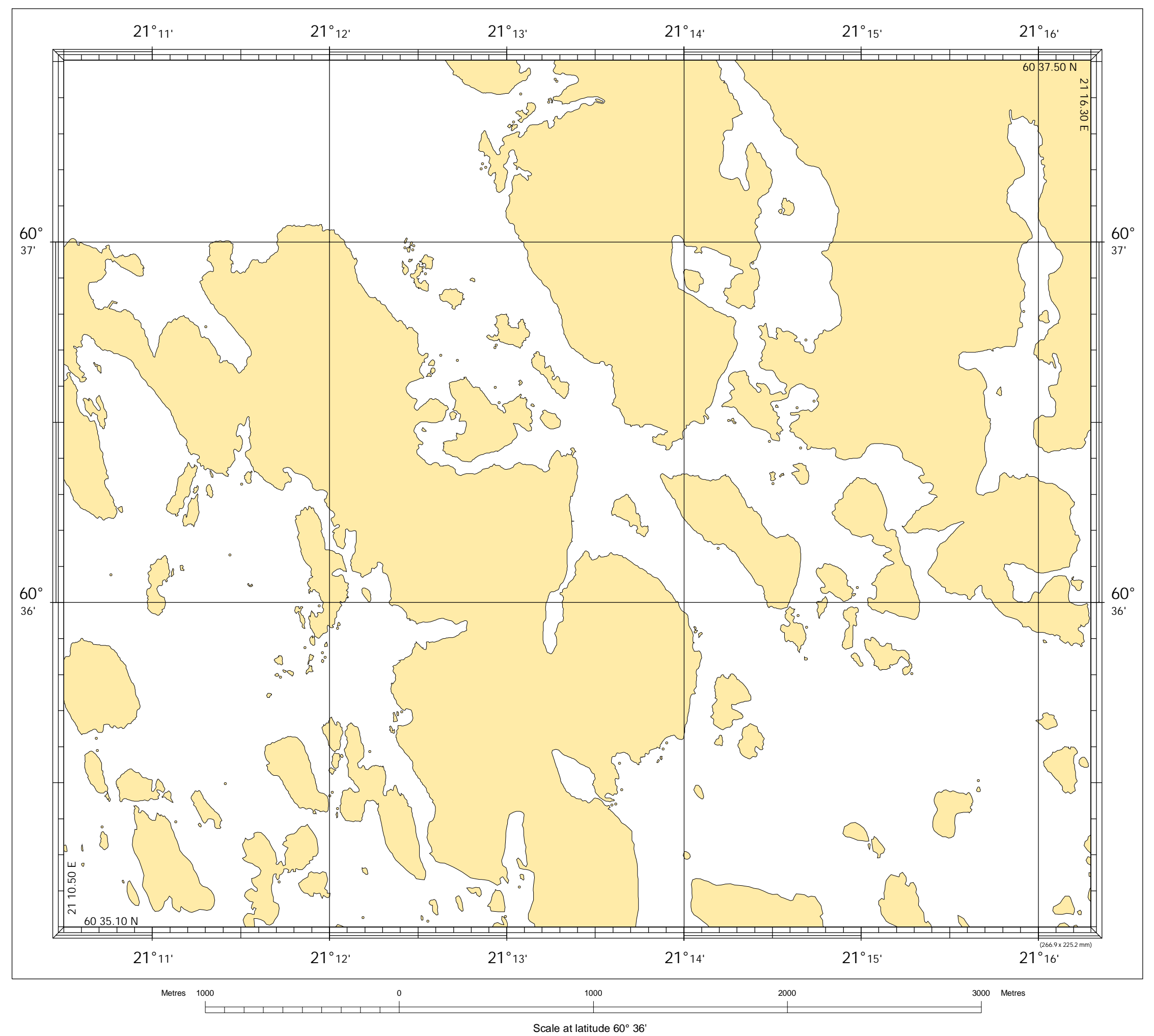
WGS 84 (EUR-FIN)
 IALA A

60L 1J

Symbolit ja merkinnät on otettu huomioon
 Symbols and heights in meters and depths in fathoms are indicated
 The range of data is not appropriate
 The chart must always be kept up to date

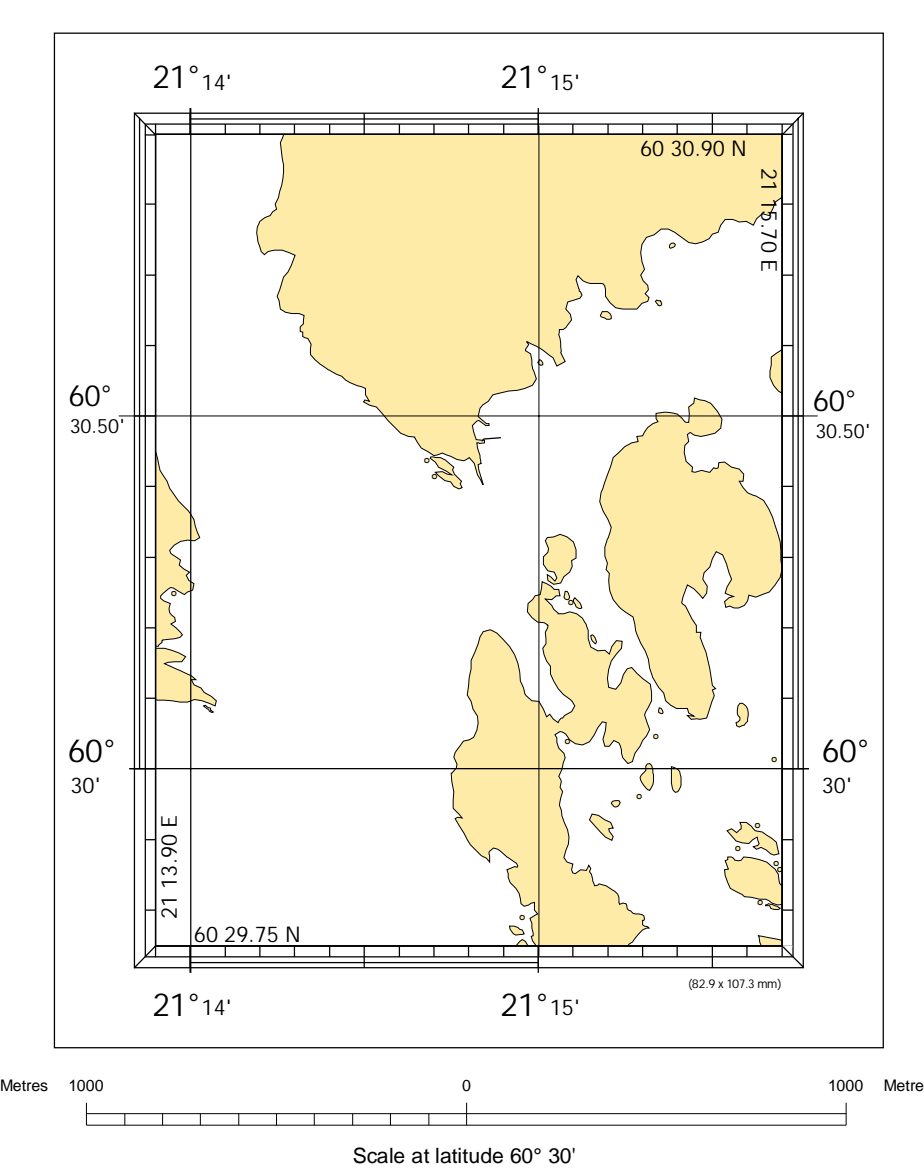
E LYPYRTTI LYPERTO

Scale 1:20 000 (60° 20')



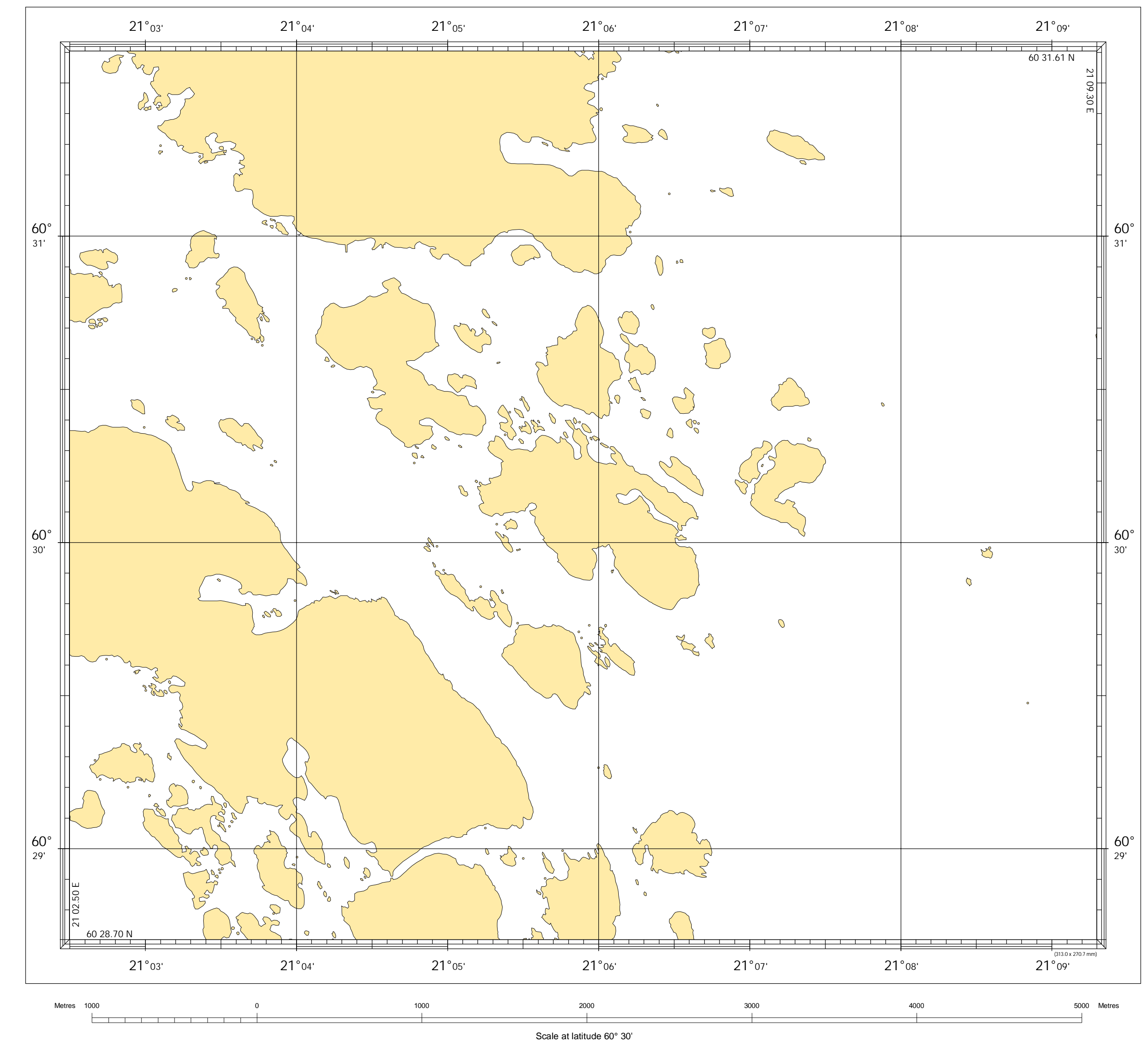
D VUOSNAINEN OSNÄS

Scale 1:20 000 (60° 20')



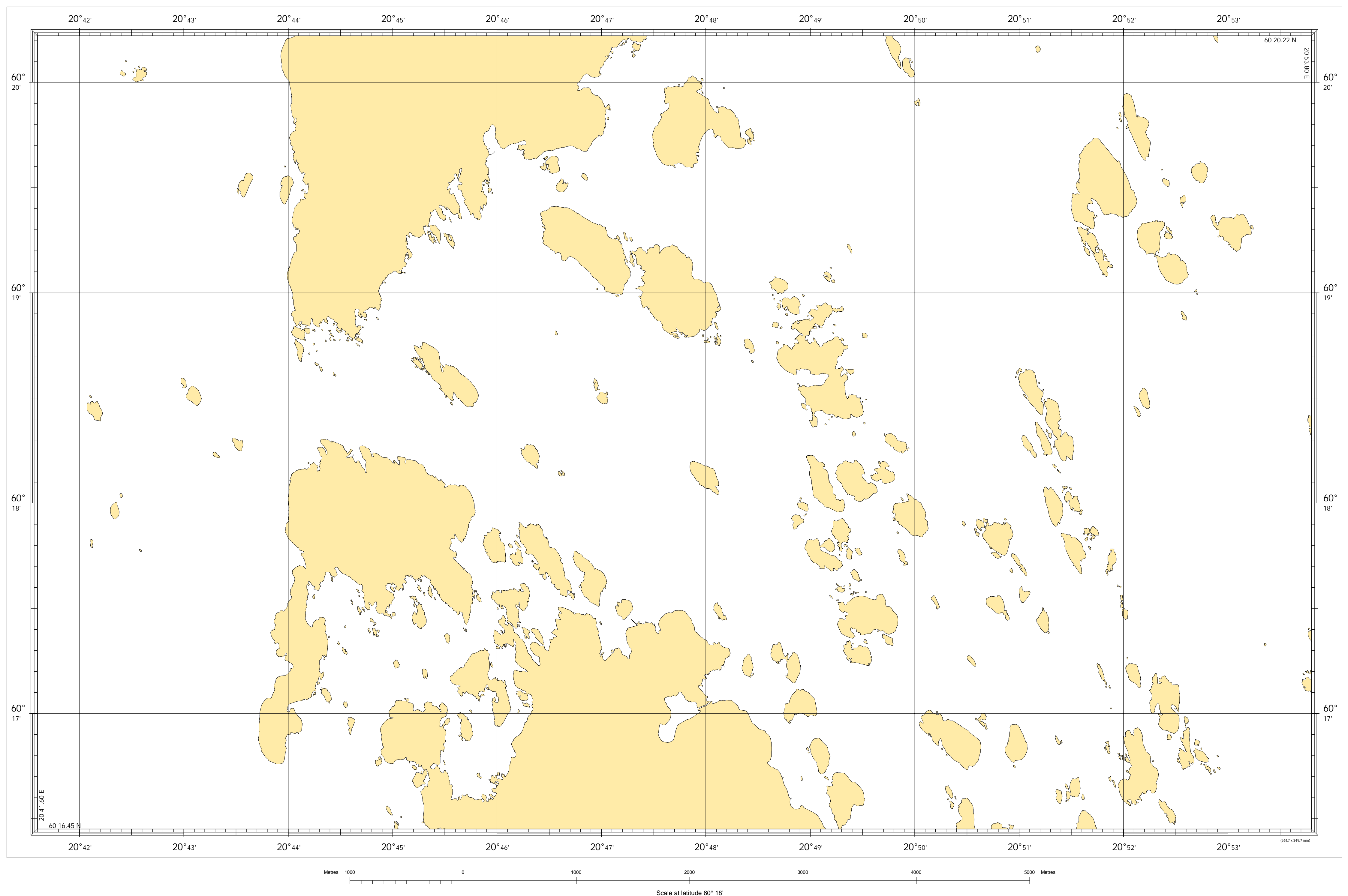
C JURMO

Scale 1:20 000 (60° 20')



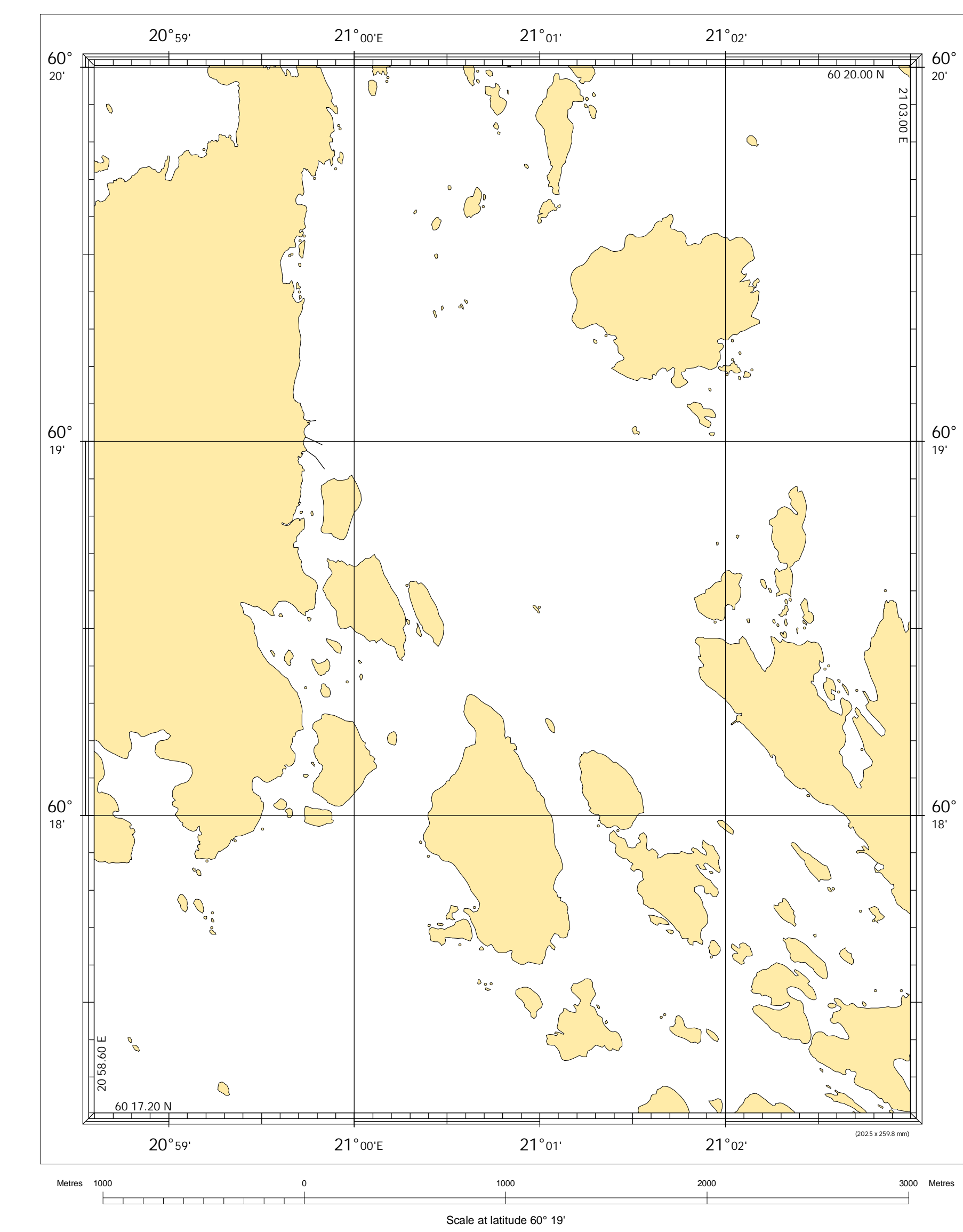
A KUMLINGE

Scale 1:20 000 (60° 20')



B LAPPO

Scale 1:20 000 (60° 20')



Edition No.:
 Reprint No.:
 Corrected up to: NEM

WGS 84 (EUR-FIN) IALA A

Julkaisija: LITON
 Urautse: Urautse
 Publisher: Urautse
 Kustantaja: JOHN NURMINEN MARINE
 Förlag: JOHN NURMINEN MARINE
 Publishing house: JOHN NURMINEN MARINE
 Painopaikka: LITON
 Tryckeri: LITON
 Printed by: LITON

© Litton, 2012
 All rights reserved.
 The copyright in this chart is reserved by Litton.

F1109



ISBN XXXXX



F1109

F1109